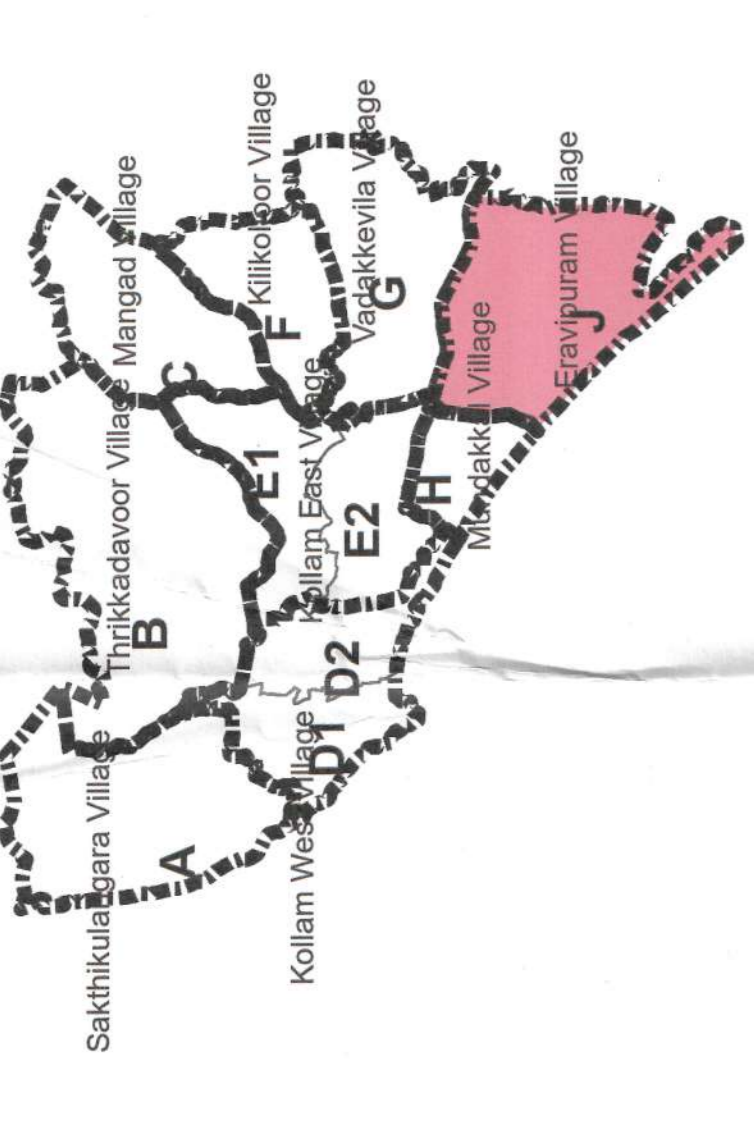
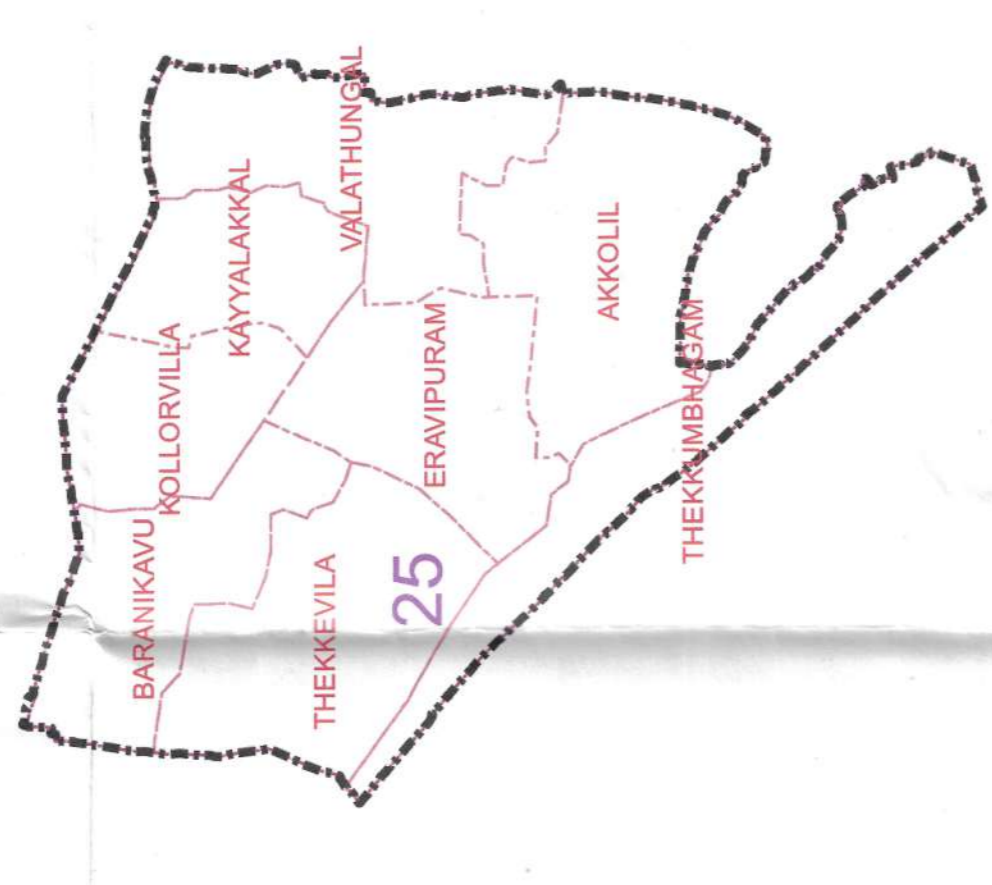


**MASTER PLAN FOR KOLLAM CITY
PROPOSED LANDUSE MAP - 2041 (MP/02/1-I)**



ERAVIPURAM VILLAGE



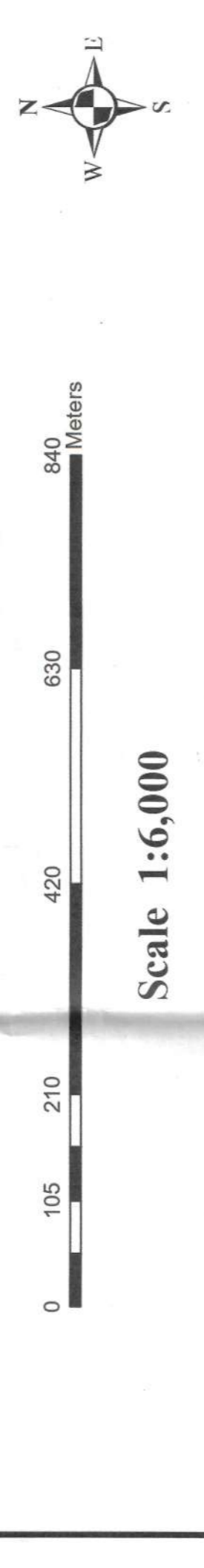
Legend

- Major Junctions
- 8 M Road Existing to be Widened
- 12 M Road Existing to be Widened/Proposed
- 15 M Road Existing to be Widened/Proposed
- 18 M Road Existing to be Widened
- 21 M Road Existing to be Widened
- 25 M Road Existing to be Widened
- 45 M Road Existing to be Widened
- Existing / Proposed Railway

Proposed Landuse

- High Density Residential Zone
- Commercial Zone
- Industrial Zone
- Industrial Estate Zone
- Mixed Commercial & Educational Zone
- Mixed Commercial & Industrial Zone
- Mixed Commercial & Recreational Zone
- Mixed Residential & Agriculture Zone
- Mixed Residential & Commercial Zone
- Mixed Residential & Commercial & Institutional Zone

- Mixed Residential & Household Industry Zone
- Mixed Residential & Educational Zone
- Public & Semi Public Others Zone
- Public & Semi Public-Govt Owned Zone
- Recreational Building Zone
- Recreational Openspace Zone
- Transportation Zone
- Conservation Zone
- Water Bodies
- Buffer Waterbody Zone
- Eco-Sensitive Areas
- Colonial Heritage Zone
- Venad Heritage Zone
- Waste Management Zone
- Religious Zone
- Survey Boundary
- Block Boundary
- Ward Boundary
- Village Boundary
- Kollam Corporation Boundary
- Neighbouring Panchayat Boundary



KOLLAM MUNICIPAL CORPORATION

**OFFICE OF THE DISTRICT TOWN PLANNER,
LSGD PLANNING, KOLLAM**

Secretary

Draftsman

Assistant Town Planner

Deputy Town Planner

Town Planner

Senior Town Planner

Chief Town Planner (Planning)

LOCAL SELF GOVERNMENT DEPARTMENT

