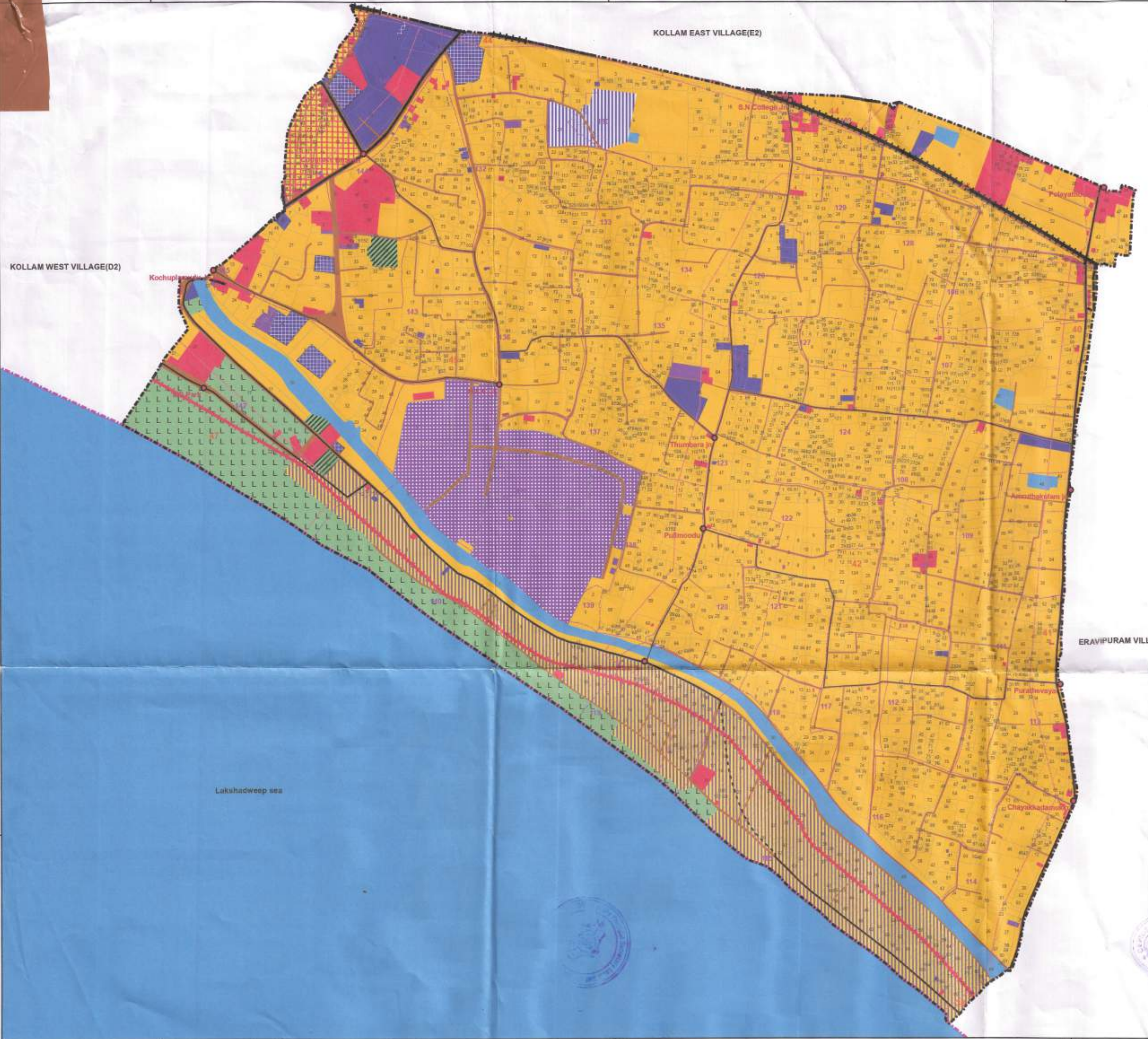
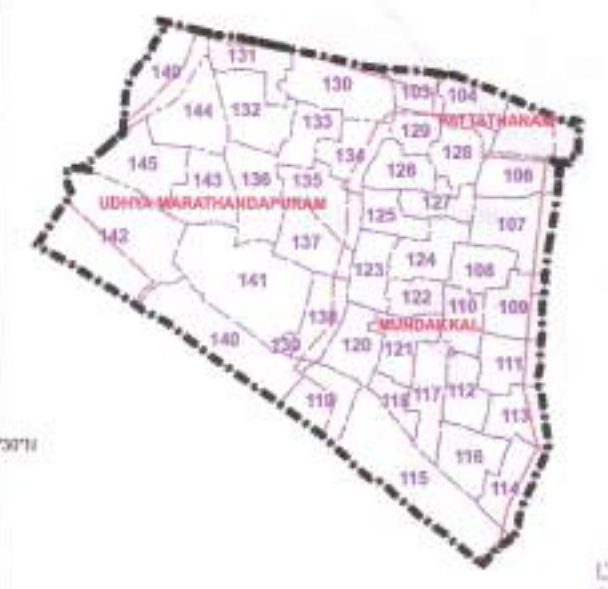


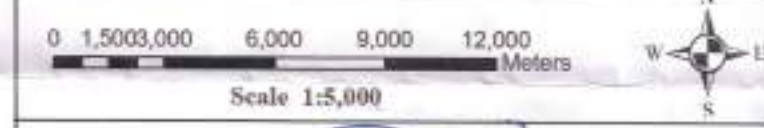
MASTER PLAN FOR KOLLAM CITY  
PROPOSED LANDUSE MAP - 2041 (MP/02/1-H)



MUNDAKKAL VILLAGE



Legend	
	Major Junctions
	Kollam Corporation Boundary
	Village Boundary
	Block Boundary
	Ward Boundary
	Survey Boundary
	Existing Railway
	Proposed Railway
	8 M Road
	12 M Road
	12 M Proposed Road
	15 M Road
	15 M Proposed Road
	18 M Road
	21 M Road
	21 M Proposed Road
	25 M Road
	45 M Road
	High Density Residential Zone
	Mixed Residential & Agriculture Zone
	Mixed Residential & Household Industry Zone
	Mixed Residential & Educational Zone
	Commercial Zone
	Public & Semi Public-Govt Owned Zone
	Public & Semi Public Zone
	Religious use Zone
	Mixed Residential & Commercial & Institutional Zone
	Recreational Bulldip Zone
	Recreational Open-space Zone
	Mixed Commercial & Recreational Zone
	Industrial Zone
	Industrial Estate Zone
	Mixed Commercial & Educational Zone
	Mixed Commercial & Industrial Zone
	Transportation Zone
	Conservation Zone
	Water Bodies
	Buffer Waterbody Zone
	Wetland
	Colonial Heritage Zone
	Vernad Heritage Zone
	Waste Management Zone
	Eco-Sensitive Areas



KOLLAM MUNICIPAL CORPORATION  
 Secretary Mayor

OFFICE OF THE DISTRICT TOWN PLANNER,  
 LSGD PLANNING, KOLLAM

Draftsman   
 Assistant Town Planner   
 Deputy Town Planner Town Planner

OFFICE OF THE CHIEF TOWN PLANNER,  
 LSGD PLANNING, THIRUVANANTHAPURAM

Assistant Town Planner   
 Deputy Town Planner   
 Town Planner   
 Senior Town Planner   
 H. PRASAD (Chief Town Planner)

LOCAL SELF GOVERNMENT DEPARTMENT  
 SHARMINA MARY JOSEPH IAS  
 PRINCIPAL SECRETARY TO GOVERNMENT  
 Local Self Government Department  
 Government of Kerala  
 Thiruvananthapuram