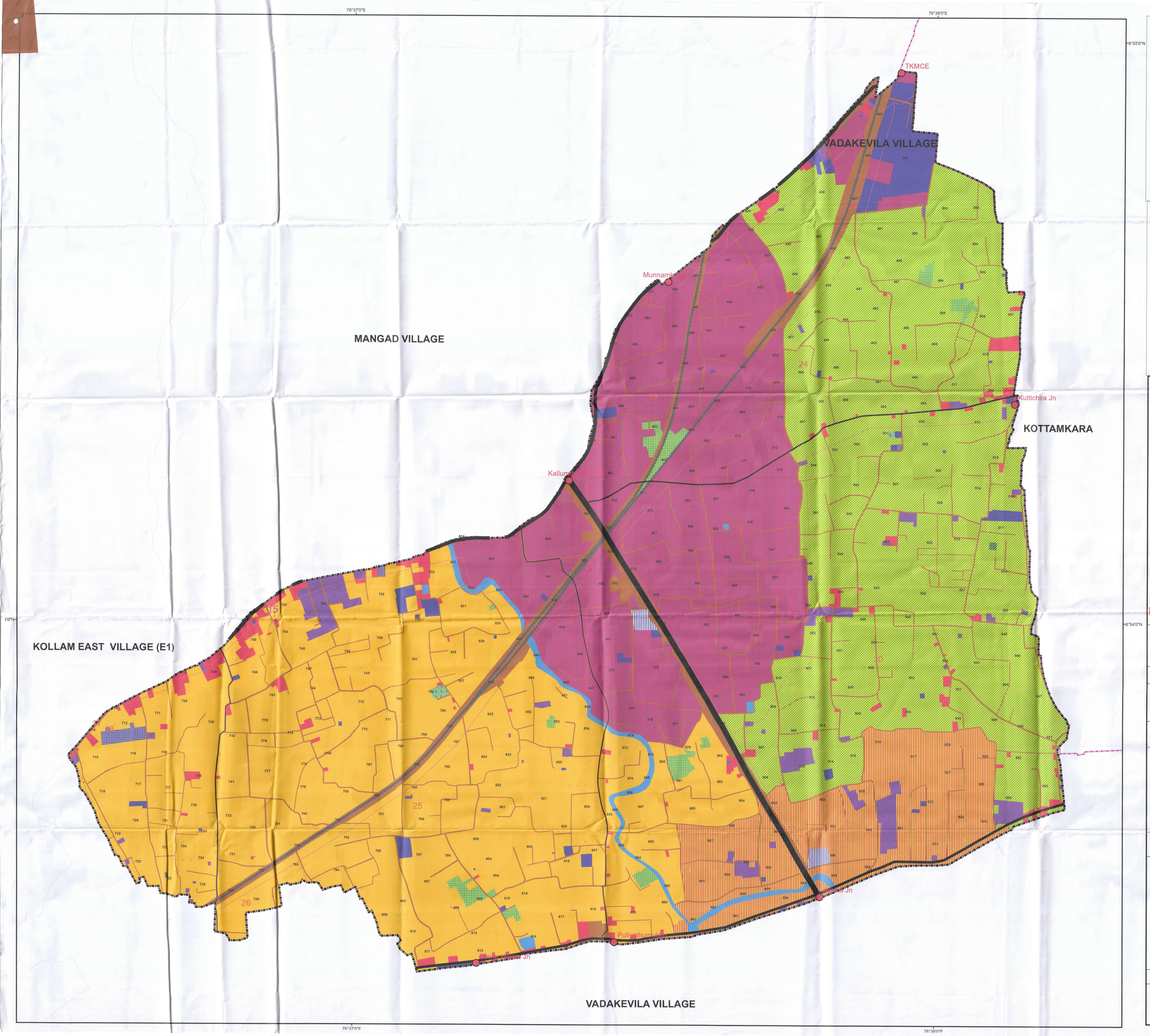


# MASTER PLAN FOR KOLLAM CITY
## PROPOSED LANDUSE MAP - 2041 (MP/02/I-F)

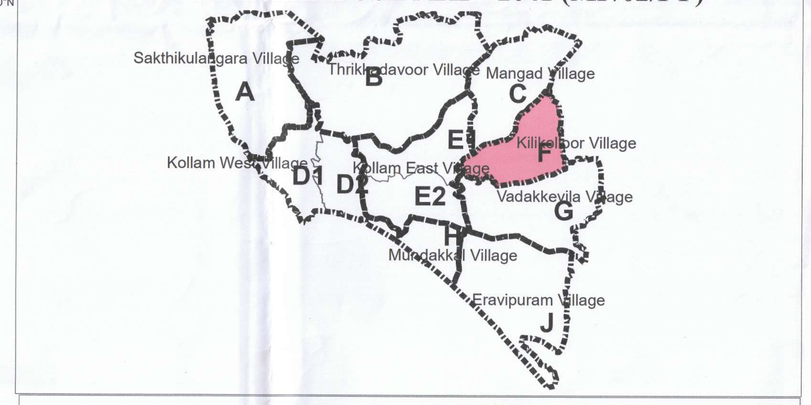


## KILIKOLLOOR VILLAGE

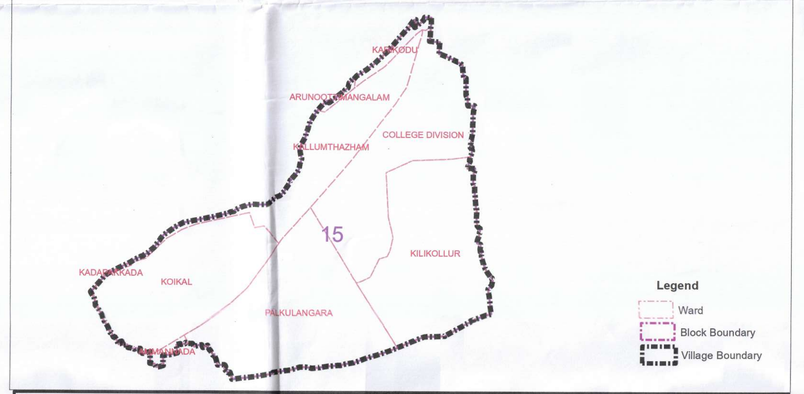


### Legend

- Major Junctions
- 8 M Road Existing to be Widened
- 12 M Road Existing to be Widened/Proposed
- 15 M Road Existing to be Widened/Proposed
- 18 M Road Existing to be Widened
- 21 M Road Existing to be Widened
- 25 M Road Existing to be Widened
- 45 M Road Existing to be Widened
- Existing / Proposed Railway

**Proposed Landuse**

- High Density Residential Zone
- Commercial Zone
- Industrial Zone
- Industrial Estate Zone
- Mixed Commercial & Educational Zone
- Mixed Commercial & Industrial Zone
- Mixed Commercial & Recreational Zone
- Mixed Residential & Agriculture Zone
- Mixed Residential & Commercial Zone
- Mixed Residential & Commercial & Institutional Zone
- Mixed Residential & Household Industry Zone
- Mixed_Residential & Educational Zone
- Public & Semi Public Others Zone
- Public & Semi Public-Govt Owned Zone
- Recreational Builtup Zone
- Recreational Openspace Zone
- Transportation Zone
- Conservation Zone
- Water Bodies
- Buffer Waterbody Zone
- Eco-Sensitive Areas
- Colonial Heritage Zone
- Venad Heritage Zone
- Waste Management Zone
- Religious Zone
- Survey Boundary
- Block Boundary
- Ward Boundary
- Kollam Corporation Boundary
- Kollam Corporation Boundary
- Neighbouring Panchayat Boundary

0 65 130 260 390 520 Meters

Scale 1:5,000

**KOLLAM MUNICIPAL CORPORATION**

Secretary — Mayor

**OFFICE OF THE DISTRICT TOWN PLANNER, LSGD PLANNING, KOLLAM**

Draftsman

Assistant Town Planner

Deputy Town Planner — Town Planner

**OFFICE OF THE CHIEF TOWN PLANNER, LSGD PLANNING, THIRUVANANTHAPURAM**

Assistant Town Planner

Deputy Town Planner

Town Planner

S. AJAY KUMAR
Senior Town Planner
Local Self Government Dept., Planning
Government of Kerala

26/12/22
Chief Town Planner (Planning)

**LOCAL SELF GOVERNMENT DEPARTMENT**

Dr. SHARMILA MARY JOSEPH IAS
Principal Secretary
Local Self Government Department
Government of Kerala
Thiruvananthapuram

PRINCIPAL Secretary To Government