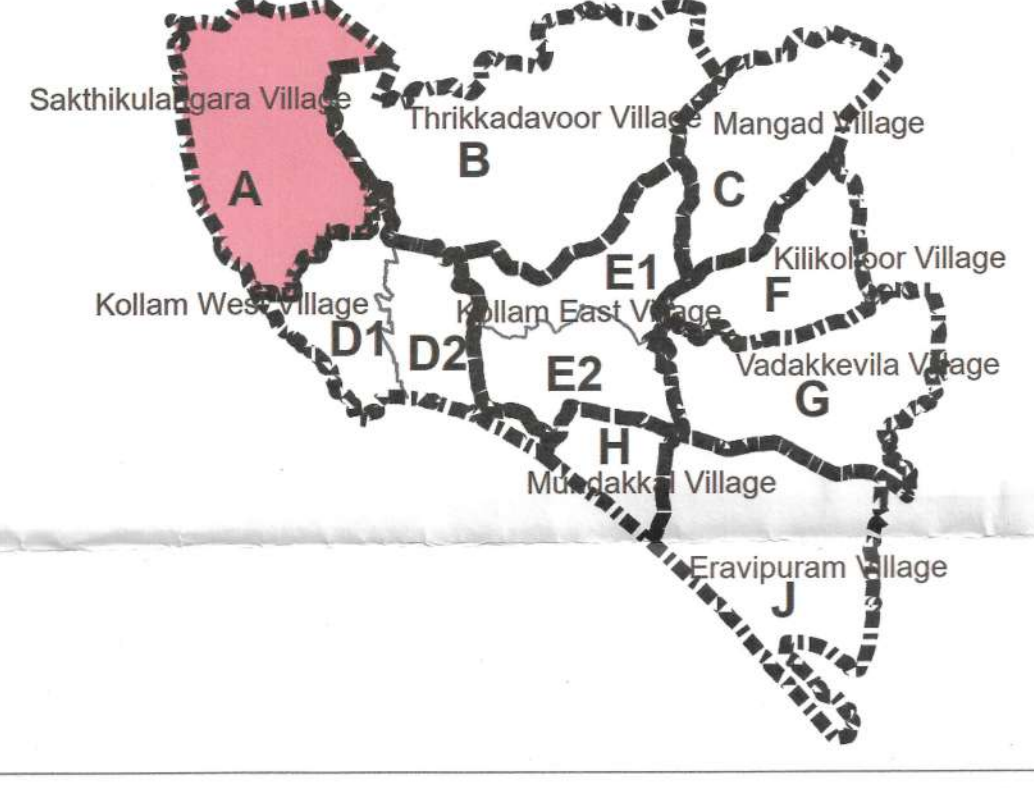
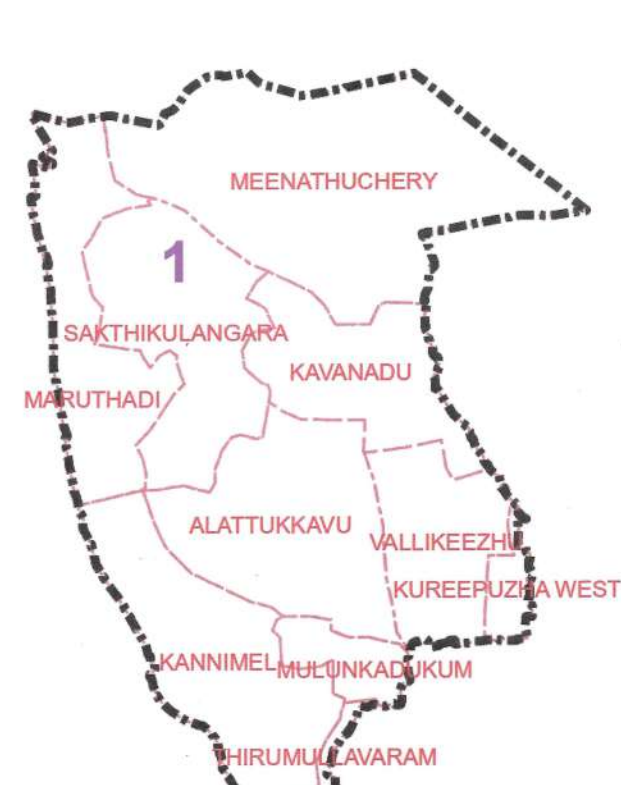


**MASTER PLAN FOR KOLLAM CITY
PROPOSED LANDUSE MAP - 2041 (MP/02/1-A)**



SAKTHIKULANGARA VILLAGE

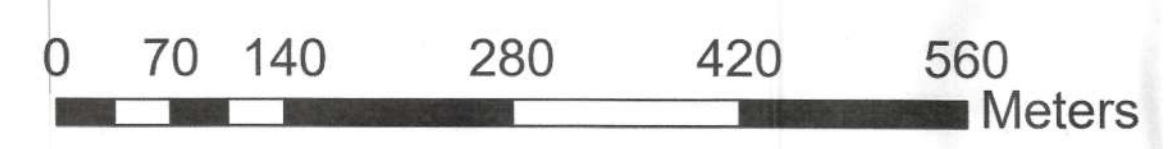


- Legend**
- Major Junctions
 - 8 M Road Existing to be Widened
 - - - 12 M Road Existing to be Widened/Proposed
 - . - . 15 M Road Existing to be Widened/Proposed
 - 18 M Road Existing to be Widened
 - 21 M Road Existing to be Widened
 - 25 M Road Existing to be Widened
 - 45 M Road Existing to be Widened
 - Existing / Proposed Railway

- Proposed Landuse**
- High Density Residential Zone
 - Commercial Zone
 - Industrial Zone
 - Industrial Estate Zone
 - Mixed Commercial & Educational Zone
 - Mixed Commercial & Industrial Zone
 - Mixed Commercial & Recreational Zone
 - Mixed Residential & Agriculture Zone
 - Mixed Residential & Commercial Zone
 - Mixed Residential & Commercial & Institutional Zone

- Mixed Residential & Household Industry Zone
- Mixed Residential & Educational Zone
- Public & Semi Public Others Zone
- Public & Semi Public-Govt Owned Zone
- Recreational Builtup Zone
- Recreational Openspace Zone
- Transportation Zone
- Conservation Zone
- Water Bodies
- Buffer Waterbody Zone
- Eco-Sensitive Areas
- Colonial Heritage Zone
- Venad Heritage Zone
- Waste Management Zone
- Religious Zone
- Survey Boundary
- Block Boundary
- Ward Boundary
- Village Boundary
- Kollam Corporation Boundary
- Neighbouring Panchayat Boundary

Scale 1:5,000



KOLLAM MUNICIPAL CORPORATION

Secretary Mayor

**OFFICE OF THE DISTRICT TOWN PLANNER,
LSGD PLANNING, KOLLAM**

Draftsman Town Planner

Assistant Town Planner Deputy Town Planner

**OFFICE OF THE CHIEF TOWN PLANNER,
LSGD PLANNING, THIRUVANANTHAPURAM**

Assistant Town Planner Deputy Town Planner

Town Planner Senior Town Planner

LOCAL SELF GOVERNMENT DEPARTMENT

PRINCIPAL Secretary To Government